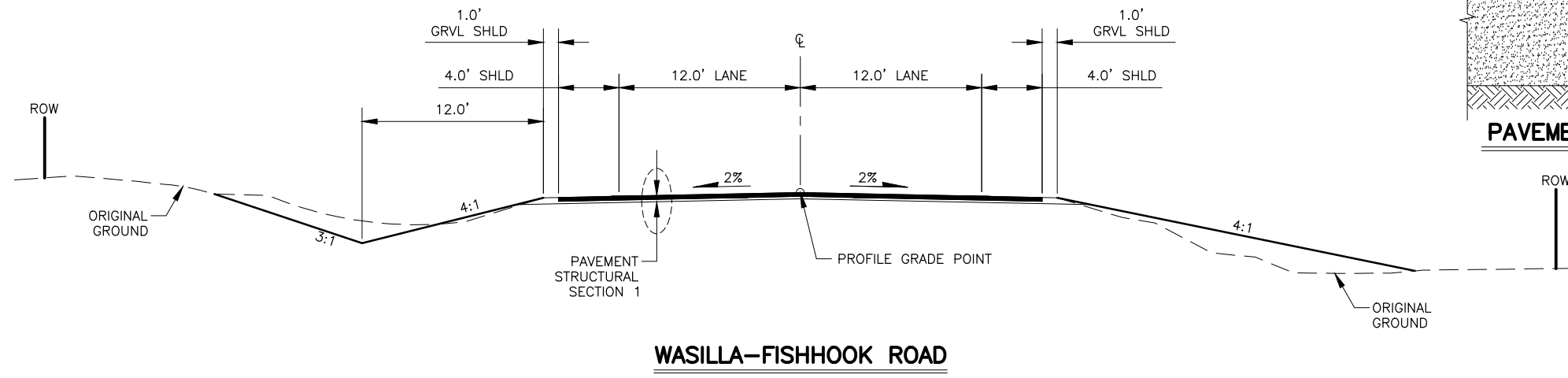


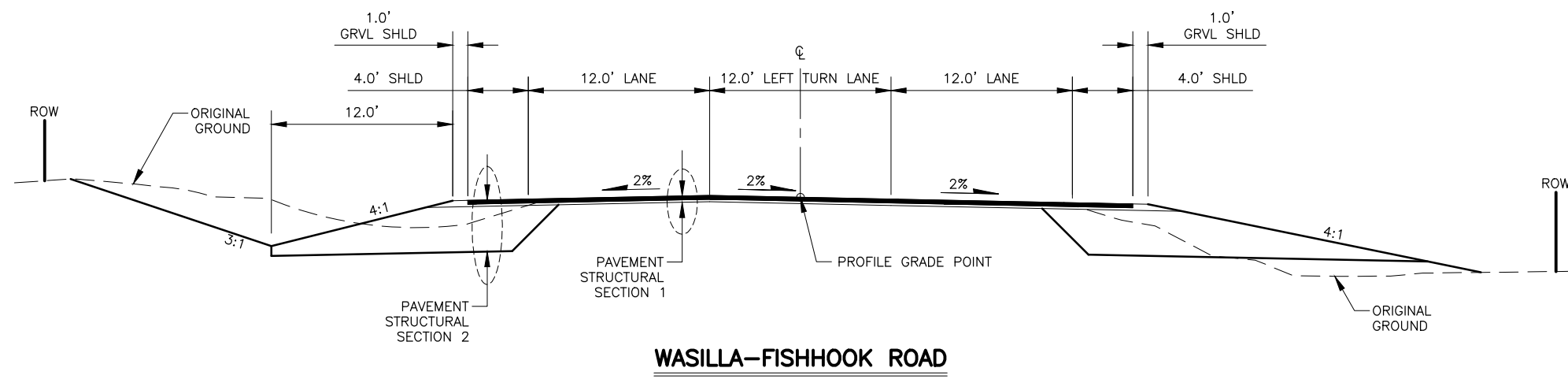
DESIGNED BY: [] CHECKED BY: [] DRAFTED BY: []
 SCALE: [] DATE: 4/9/2025 TIME: 10:34 AM
 DRAWING LOCATION: J:\501\63488-04\65CAD\01SCOPING\CIVIL\DETAILS-RDDR\63488-SHAW-B01-TYP.DWG

NOTE:

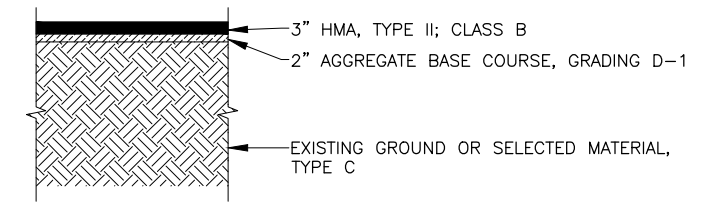
1. RIGHT-OF-WAY IS APPROXIMATE BASED ON MSB PARCELS.
2. DAYLIGHTS ARE APPROXIMATE BASED ON 2019 MSB LIDAR.
3. PROPOSED STRUCTURAL SECTION RECOMMENDATIONS PROVIDED BY MSB.



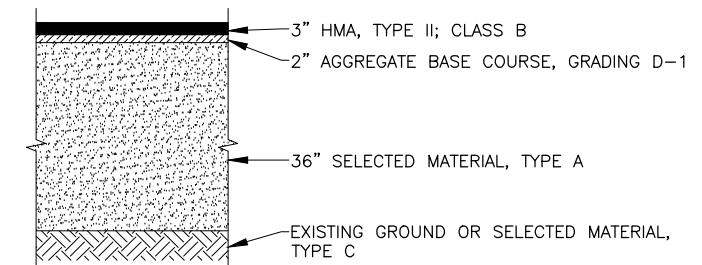
WASILLA-FISHHOOK ROAD



WASILLA-FISHHOOK ROAD




PAVEMENT STRUCTURAL SECTION 1



PAVEMENT STRUCTURAL SECTION 2

SHEET NO.	TOTAL SHEETS
B1	B2
STATE	YEAR
ALASKA	2025
PROJECT DESIGNATION	
NO.	REVISION
DATE	
NO.	REVISION
DATE	
NO.	REVISION
DATE	

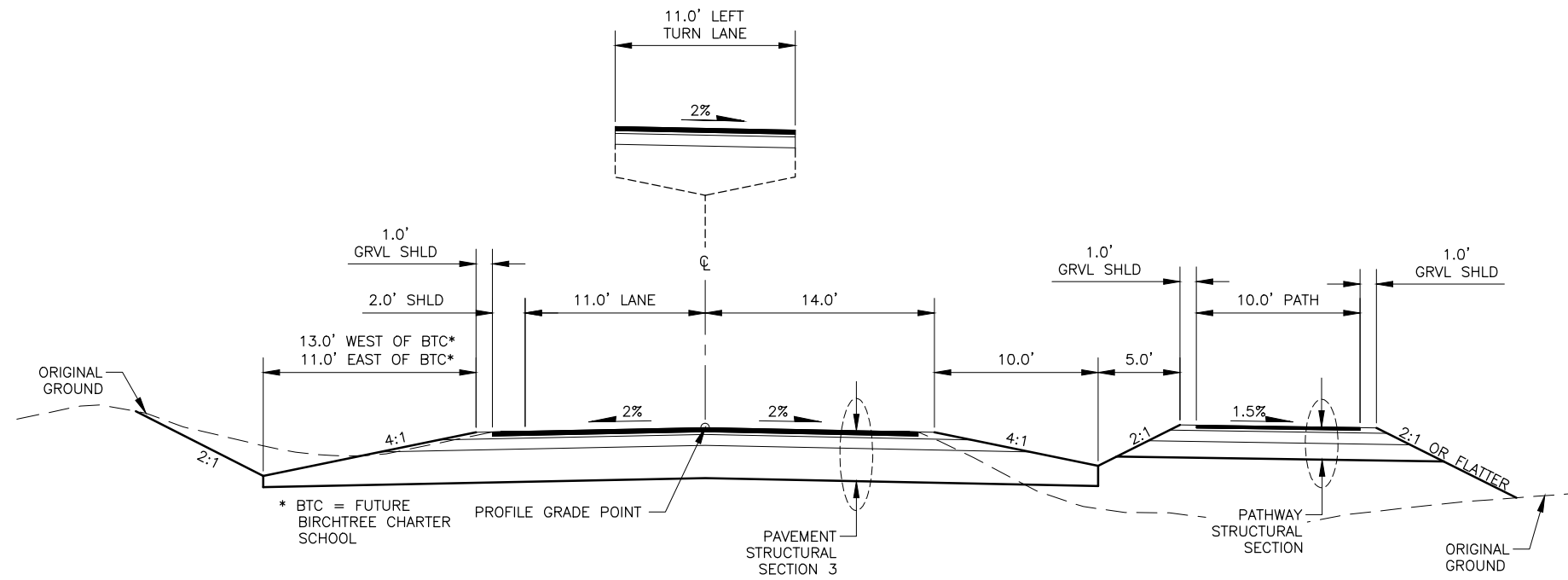


MATANUSKA-SUSITNA BOROUGH
 PUBLIC WORKS DIVISION
 PHASE 3: SHAW
 ELEMENTARY
 TYPICAL SECTIONS

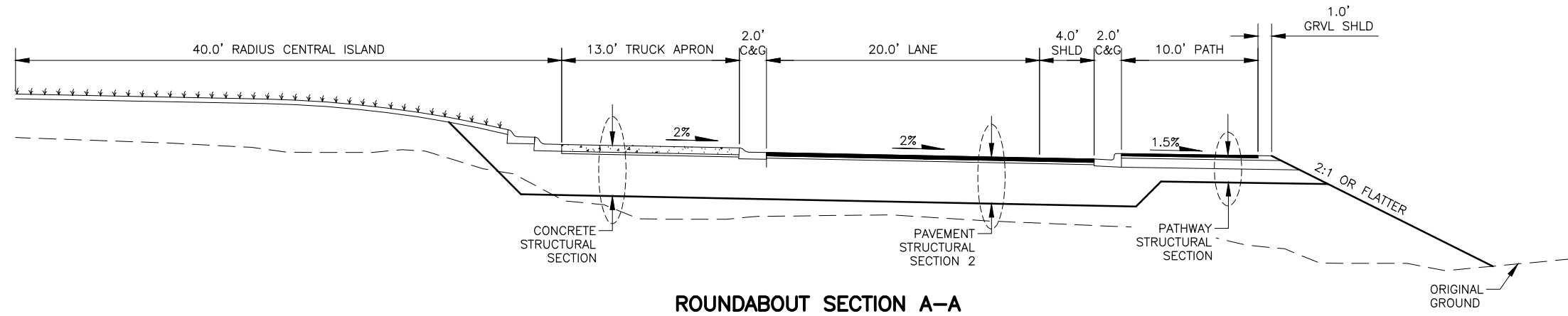
DESIGNED BY: [] CHECKED BY: [] DRAFTED BY: []
 SCALE: []
 DATE: 4/9/2025 4:15 PM
 DRAWING LOCATION: []
 \\DOWL.COM\PROJECTS\501\63488-04\65CAD\01\SCOPING\CIVIL\DETAILS-RDDR\63488-SHAW-B01-TYP.DWG

NOTE:

1. RIGHT-OF-WAY IS APPROXIMATE BASED ON MSB PARCELS.
2. DAYLIGHTS ARE APPROXIMATE BASED ON 2019 MSB LIDAR.
3. PROPOSED STRUCTURAL SECTION RECOMMENDATIONS PROVIDED BY MSB.

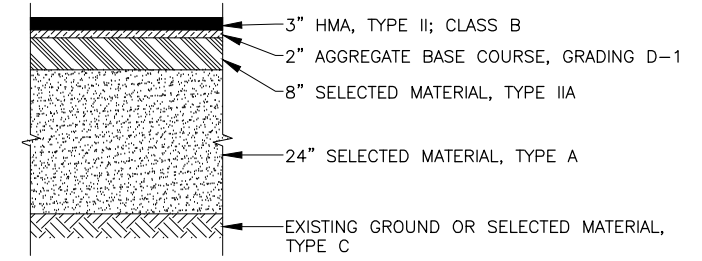


PARADISE LANE/ FOXTROT EXTENSION

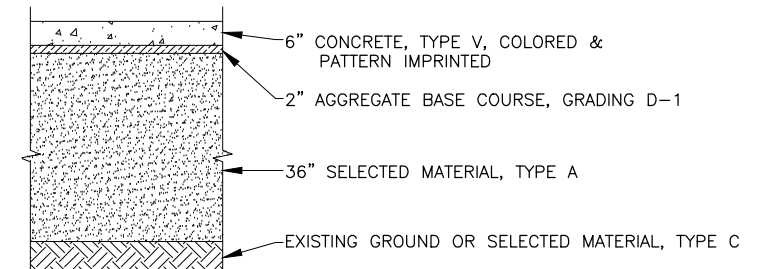


ROUNDBOAT SECTION A-A

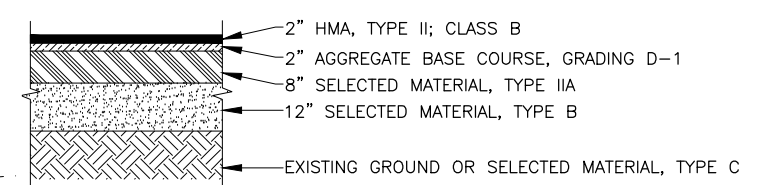
SEE SHEET F2



PAVEMENT STRUCTURAL SECTION 3




CONCRETE STRUCTURAL SECTION



PATHWAY STRUCTURAL SECTION

SHEET NO.	TOTAL SHEETS
B2	B2
STATE	YEAR
ALASKA	2025
PROJECT DESIGNATION	
NO.	REVISION
DATE	
NO.	REVISION
DATE	
NO.	REVISION
DATE	



MATANUSKA-SUSITNA BOROUGH PUBLIC WORKS DIVISION

PHASE 3: SHAW ELEMENTARY

TYPICAL SECTIONS

DESIGNED BY: _____
 CHECKED BY: _____
 DRAFTED BY: _____

SCALE: 1" = 50'

DATE: 4/9/2025 9:47 AM

TIME: _____


DRAWING LOCATION: J:\501.63488-04\65CAD\01SCOPING\CIVIL\PLAN-SHEETS\63488-SHAW-F-PNP.DWG



SHEET NO.	TOTAL SHEETS
F1	F3
STATE	YEAR
ALASKA	2025

PROJECT DESIGNATION

NO.	REVISION



MATANUSKA-SUSITNA BOROUGH
PUBLIC WORKS DIVISION

PHASE 3: SHAW
ELEMENTARY

**SIGNALIZED INTERSECTION
SCOPING PLAN**

- NOTE:**
- RIGHT-OF-WAY IS APPROXIMATE BASED ON MSB PARCELS.
 - DAYLIGHTS ARE APPROXIMATE BASED ON 2019 MSB LIDAR.
 - PAVEMENT MARKINGS FOR INFORMATIONAL PURPOSES ONLY.

DESIGNED BY: _____
 CHECKED BY: _____
 DRAFTED BY: _____

SCALE: 1"=50'

DATE: 4/9/2025 9:47 AM


DRAWING LOCATION: J:\501\63488-04\65CAD\01SCOPING\CIVIL\PLAN-SHEETS\63488-SHAW-F-PNP.DWG



SHEET NO.	TOTAL SHEETS
F2	F3
STATE	YEAR
ALASKA	2025
PROJECT DESIGNATION	
NO.	REVISION
DATE	
NO.	REVISION
DATE	
NO.	REVISION
DATE	

NOTE:

- RIGHT-OF-WAY IS APPROXIMATE BASED ON MSB PARCELS.
- DAYLIGHTS ARE APPROXIMATE BASED ON 2019 MSB LIDAR.
- PAVEMENT MARKINGS FOR INFORMATIONAL PURPOSES ONLY.



MATANUSKA-SUSITNA BOROUGH
 PUBLIC WORKS DIVISION

PHASE 3: SHAW
 ELEMENTARY

**ROUNDABOUT
 SCOPING PLAN**

DESIGNED BY
CHECKED BY
DRAFTED BY

SCALE
1" = 50'

DATE
4/9/2025 4:18 PM




MATCH LINE "F" STA. 52+50

DRAWING LOCATION
\\DOWL.COM\PROJECTS\50\63488-04\63488-04\SCOPING\CIVIL\PLAN-SHEETS\63488-SHAW-F-PNP.DWG



MATCH LINE "F" STA. 52+50

SHEET NO.	TOTAL SHEETS
F3	F3
STATE	YEAR
ALASKA	2025
PROJECT DESIGNATION	
NO.	REVISION
DATE	
NO.	REVISION
DATE	
NO.	REVISION
DATE	



MATANUSKA-SUSITNA BOROUGH
PUBLIC WORKS DIVISION

PHASE 3: SHAW
ELEMENTARY
FOXROT EXTENSION
SCOPING PLAN

- NOTE:**
1. RIGHT-OF-WAY IS APPROXIMATE BASED ON MSB PARCELS.
 2. DAYLIGHTS ARE APPROXIMATE BASED ON 2019 MSB LIDAR.
 3. PAVEMENT MARKINGS FOR INFORMATIONAL PURPOSES ONLY.
 4. ACCESS POINTS TO EXISTING WARM STORAGE BUILDING ARE NOT SHOWN. DRIVEWAYS WILL BE DESIGNED PENDING SURVEY.
 5. RIGHT-TURN AUXILIARY LANES AND DRIVEWAYS FOR FUTURE BIRCHTREE CHARTER SCHOOL (BTC) WILL BE THE RESPONSIBILITY OF THE BTC SITE DESIGNERS.